

This quick reference guide lists the icons used in the Astus web application and what each one represents.

Screen Preview

The Header: varies based on the selected section

1 → Header
2 → Sections
3 → Options
4 → Display zone
5 → Your logo
6 → Number of infractions and alerts
7 → Frequency to reset the Real Time screen
8 → Selection of filters, groups and fleet
9 → Your customer account
10 → Profile

Legend

1	Header	5	Display types
2	Sections	6	Toggle column and options
3	Options	7	Export to Excel
4	Display zone	8	Add an element

Sections

	Dashboard
	Configuration
	Real Time
	Reports

Display Types

	Cards list view
	Grid view

The coloured icon is the view that is currently selected and displayed. Clicking on the coloured icon will display a map only.

Profile

	Preferences		About (your account information)
	Assistance		Sign Out
	System Settings		

Options – Configuration Section

	Fleets		Fleet sharings		Vehicle Groups		Vehicles		Infractions		External sharings
	Maintenance Groups		Maintenance		Accessory templates		Command templates		Custom states (vehicles)		Beacon Groups
	Beacons		Embedded		Employee Groups		Employees		Users		Custom states (employees)
	Keys		Location groups/ Locations		Territories groups		Territories		Schedules		Notifications
	Circuits		Routes								

Actions on Entry Window

	Add an element
	Save
	Close
	Field is required
	Delete

Vehicle Types

	Light vehicle
	Medium vehicle
	Van
	Heavy vehicle
	Hydraulic hoist
	Train/Bus
	Trailer
	Bicycle

The direction the vehicle is pointing is the current geographic direction.

Action Icons, Selection and Search

	Expand or collapse		Expand or collapse all		Additional Options
	Expand or collapse		Sort Ascending or Descending		Sort
	Check box		Recenter the map		Full screen grid
	Collapse full screen grid		Filters		Recherche
	Is equal		Is not equal		Less than
	Less than or equal		Greater than		Greater than or equal
	Between		Multiple possible values		Is empty
	Is not empty		Contains		Does not contain
	Starts with		Ends with		Calendar
	Column Chooser		Enable/Disable Marker grouping		Clear All Map
	Please wait				

Configuration Section									
	Disassociate selected elements		Disassociate		Visible		Nonvisible		Modify
	VIN (Vehicle information number)		Association to keys		Add or delete a command		Associate		Copy links
	Send a test email		Change user preferences		Unauthorized embedded		Authorized embedded		

Real Time - Vehicles									
	Connection lost		Cellular		Not connected		Invalid position		Infraction
	Custom status		Available		Unavailable		In use		Command / send a command
	Address		Odometer		Device characteristics		Frequency		Show on a map
	Hide from a map		Availability		# if items grouped together		Show/hide distance to selection column		

Real Time - Beacons	
	RSSI value (signal strength)
	Battery State
	Battery state expired
	Battery expired
	Detection start
	Battery power
	Battery state never used










Dashboard			
	Infractions		Alerts
	Blocked commands		

Real Time - Locations			
	Home		Phone number
	Warehouse		Area code
	Office building		Next scheduled visit














Real Time - Territoires	
	Group name
	Color

Reports									
Display Types					Report Types				
	Display results row by row in a grid		Vehicle		Vehicle group		Location		Employee
	Displays the progression of an entity over a period of time		Employee group		User		Asset		Route
	Displays the progression of an entity over a period of time								
	Display a trend indicating the overall situation								
Manipulating the Report									
	Check all		Apply filters		View on map				
	Hide on map		Find the closest address		Find the speed limit				
Functions									
	Generate the report		Save the report		Subscribe to the report				
	Export to CSV		Export to Excel		Export to PDF				
	Print								

System Preferences
(Layout/display settings)

	Languages and formats		Measurement unit
	Culture		Timespan format
	Messaging		Time to keep messages
	Style / Themes		Colors
	Row height		

System Settings
(The configuration of the settings that make up the application)

	Identification		License		Language		Region
	Format		Business field		Positions frequency		Close radius
	Utilization rate		Security		Privacy		Notifications
	Cleaning						